

On His Majesty's Service.

S.S. 550B.]

Ia/12828.

Illustrations to Accompany  
**NOTES ON THE INTERPRETATION  
OF AEROPLANE PHOTOGRAPHS.**

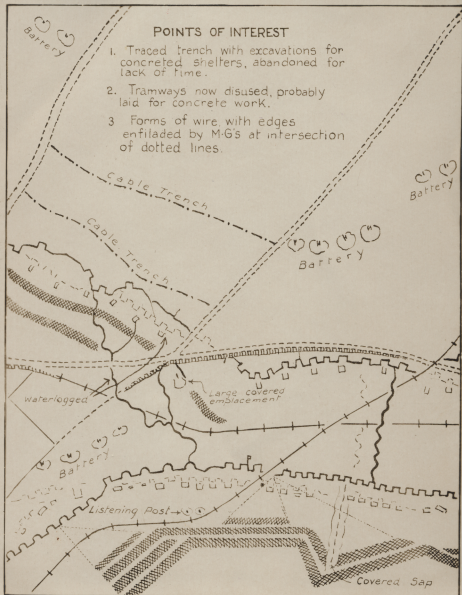
Series B.

*Issued by the General Staff.*

F  
778.  
35  
B741n  
1917  
Ser.B

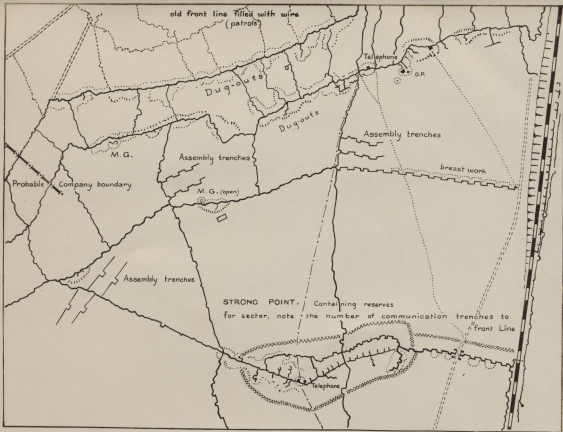
## POINTS OF INTEREST

1. Traced trench with excavations for concreted shelters, abandoned for lack of time.
2. Tramways now disused, probably laid for concrete work.
3. Forms of wire, with edges enfiladed by M-G's at intersection of dotted lines.









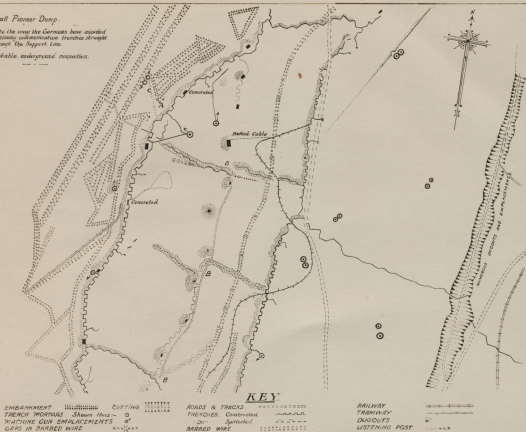
PRINTED BY HIS ADVANCED SECTION A.P. & S.S.




A - Small Pileas Dump.

B - Note the way the Germans have avoided crossing communication trenches through the Support Line.


C - Probable underground connection.



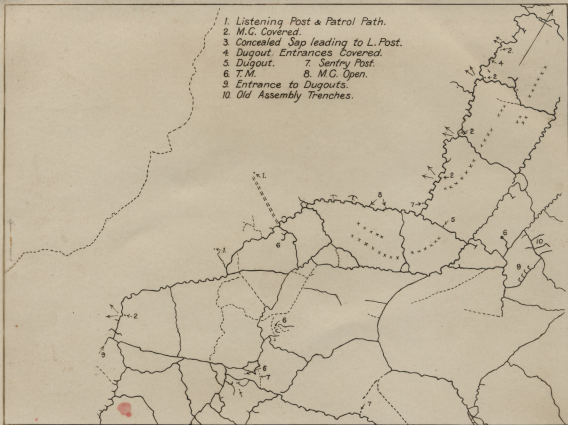









1. Listening Post & Patrol Path.
2. M.G. Covered.
3. Concealed Sap leading to L. Post.
4. Dugout Entrances Covered.
5. Dugout.
6. T.M.
7. Sentry Post.
8. M.G. Open.
9. Entrance to Dugouts.
10. Old Assembly Trenches.



Area -- La Bassée Canal to River Scarpe.

PLATE 1.



An aerial photograph of a town, likely in the Philippines, showing a grid of streets and numerous buildings. A prominent feature is a large, oval-shaped stadium or arena in the center. The image is annotated with handwritten text in the upper-middle section. The text includes a grid reference, a date, and a page number.

A-3 AE Z 263  
G2° O 29d 30c 35b  
15-6-18-3 36a  
P-8½



AUSTRALIAN WAR MEMORIALS

F 778.35 B741n 1917 Ser B

AUSTRALIAN WAR MEMORIAL

AUSTRALIAN WAR MEMORIAL



AWM087980